








Drain: HENRY PLEW Drain #: 10
 Improvement/Arm: _____
 Operator: J. L. V. GASTON Date: 5-25-04
 Drain Classification: Urban/Rural Year Installed: 1900

GIS Drain Input Checklist

- Pull Source Documents for Scanning 
- Digitize & Attribute Tile Drains 
- Digitize & Attribute Storm Drains _____
- Digitize & Attribute SSD _____
- Digitize & Attribute Open Ditch 
- Stamp Plans _____
- Sum drain lengths & Validate 
- Enter Improvements into Posse _____
- Enter Drain Age into Posse 
- Sum drain length for Watershed in Posse 
- Check Database entries for errors 

**Gasb 34 Footages for Historical Cost
Drain Length Log**

Drain-Improvement: DEERY PLEW

Drain Type:	Size:	Length	Length (DB Query)	Length Reconcile	If Applicable	
					Price:	Cost:
TILE	12"	1500'	1500'		4. ⁰⁰ / ₁₁	6000. ⁰⁰
	16"	1100'	1100'		5. ⁵⁰ / ₁₁	6050. ⁰⁰
	18"	1946'	1946'		6. ⁵⁰ / ₁₁	12649. ⁰⁰
	20"	16'	16'		8. ⁰⁰ / ₁₁	128. ⁰⁰
OPEN DITCH	—	2488'	2488'		19. ⁵⁵ / ₁₁	48640. ⁴⁰

Sum: 7056' 7050' \$73,467.⁴⁰

Final Report: _____

Comments:

Carroll M. Mottel Accommodated Report
Nov 27-1953

IN THE MATTER OF THE
PETITION FOR THE
REPAIR OF THE HENRY
PLEW, et al, DRAIN

NO. A9321

FILED

JUL 6 - 1953

Clarence D. Toney
Clerk Hamilton Circuit Court

Hearing Aug. 10 1953.

STATE OF INDIANA)
) SS:
HAMILTON COUNTY)

IN THE HAMILTON CIRCUIT COURT
APRIL TERM - 1953

IN THE MATTER OF THE
PETITION FOR THE
REPAIR OF THE HENRY
PLEW, et al, DRAIN

NO. A9321

The report of the viewers was favorable and was filed.

Report of R. D. Horney, County Surveyor, who was appointed to supervise the construction of above drain, would respectfully report that he has made a survey of the above drain and did proceed and definitely determine the best and cheapest method of drainage, the terminal and route, location, character of the proposed work, and fix the same by metes and bounds, courses and distances and descriptions, including grades and bench marks including all necessary arms, estimated the cost thereof, divided the drain or ditch into sections of not more than one hundred feet in length, and computed and set out the number of cubic yards of excavation in each section, assessed the benefits of damages as the case may be, to each separate tract of land in the water shed to be affected thereby and to easements held by railways or other public or private corporations, or towns, including any land rights, easements, or water power, injuriously or beneficially affected, and do make report to the court under oath.

LOCATION In Washington Township approximately one-half mile north of Horton and 40 rods west at Monon R. R. Tracks - Begin at a point 47 rods east of the northwest corner of the west half of Northeast Quarter, Section 16, Township 19 North, Range 3 East, thence in a easterly and southeasterly course terminating in open drain approximately 400 feet south and 75.0 feet East of the Northwest corner of Southeast Quarter Section 14, Township 19 North, Range 3 East.

REQUIREMENTS From Station ~~45~~ † 62 clean out mud, slush, boulders, shrubbery and debris to Station 55 † 0 out of bottom and slopes of ditch.

All shrubs on slopes and 5.0 feet from break of bank to be cut off flush with ground. In bottom they must be pulled out. All dirt to be deposited not nearer than 5.0 feet from break of slope, and shall be leveled so can be cultivated over.

Near the Southwest corner of ditch and East R/W of Monon R. R. a clump of willows are to be pulled and piled and burned.

All shrubs and clearing to be piled and burned.

From Station 55 † 0. The viewers have examined the ground and recommend that the ditch be extended in a easterly and southeasterly direction following along and near the old channel of branch to Station 70 † 50 by a new

cut
channel terminating approximately 400 feet South and 75.0 feet East of the Northwest corner of Southeast Quarter, Section 14, Township 19 North, Range 3 East in branch.

C. K. → The ditch to be slope $1\frac{1}{2}$ to 1 - 3' - 0 bottom. 6

STA 159 - to ...
The dirt in new cuts to be deposited in old channel or near so can be leveled in old channel.

All shrubs and clearing to be piled and burned and not covered with dirt unless authorized by the engineer.

The contractor shall move all fences and replace same, but not furnish any new material.

Clean out from under ^{ALL} County Highway Bridge and other culverts and pipe on ditch.

The assessments will be due and payable when work is started. The assessments are on an acreage basis.

The contractor not to receive more than 70% of work completed as work progresses. The contractor to receive payment only when assessments are paid in. The work to be completed in ~~60~~ days from time contract is awarded unless authorized otherwise by the Engineer.

All work to be done in a neat and workmanlike manner and expedited as rapidly as practical after work is started.

Work to be done by drag line machine.

The work to be advertised and awarded to lowest and best bidder. The Engineer reserves the right to accept or reject any or all bids. The work to be bid in one lump sum

for complete job.

The contractor to furnish bond for completion of work and carry compensation insurance and security bond protecting the engineer and property owner from any and all damages.

The contractor to meet all requirements of state pertaining to Questionnaire and Financial Statement.

out to 5.6 3.5 5.6 to 6.0 4.1 12.0

The ditch 3 ft. bottom 1 1/2 to 1 slope.

STA 154 to 159
Average cut for new ditch 5.0' deep.

Recapitulation

Clean old ditch. Construct new ditch.
Clearing, leveling, taking care of fences -
2468 lin. ft.

1349.60
~~1,557.70~~

Attorney	\$275.00
Rec. & Release	10.00
Legal printing	15.00
Supervisor	100.00
Court Costs	11.50
Contingency	<u>25.00</u>

436.50

Viewers:

Conrad Gunn, <i>4</i> 2 @	10.00
Ralph Artman, <i>2</i> " @	10.00
R. D. Horney, <i>4</i>	
Engineer & helper	<u>80.00</u>

120
100.00
~~1,876.20~~
1906.10

HENRY PLEW DITCH

NAMES	DESCRIPTIONS OF LANDS	Section	Township	Range	Acres Assessed		Acres Benefited		Amount Of Benefits		Amount of Assessment		Total Assessment	
					A	Hun	A	Hun	\$	Cts.	\$	Cts.	\$	Cts.
John Clampitt	Pt SE SW	10	19	3	12	00			39	31	32	76	32	76
Oris Claire Wiles	Pt SW	SE	10	19	3	18	00		58	97	49	14		
	Pt NE	NE	15	19	3	12	00		39	31	32	76	81	90
Floyd Moore	Ctr Pt W 1/2	SE	10	19	5	15	00		49	14	40	95	40	95
Chas. Moore	Pt SE	SE	10	19	3	22	00		72	07	60	06	60	06
Wallie Horney	Pt N NW Pt SW	SW SW	14 11	19 19	3 3	10 7	00 00		22	93	19	11		
	S SE	NW	14	19	3	10	00		54	41	43	68	62	79
Landis Moore	S SE	NW	14	19	3	13	00		36	03	30	03	77	5
	Pt SE NW	NW	14	19	3	13	00		42	59	35	49	33	49
Edmund Roberts	S 1/2 SE	NW	15	19	3	20	00		65	52	54	60	54	60
Zim A. Roberts	Pt E NE	SW	15	19	3	5 5	00 00		49	14	40	95	40	95
Frank Wheatley	Pt W 1/2 E 1/2	SE	15	19	3	47	00		153	97	128	31	128	31
Ardra Wainscott	W 1/2	NE	15	19	3	80	00		262	08	218	40		
	Pt SE	NE	15	19	3	18	00		58	97	49	14		
	P N 1/2 SE	NW	15	19	3	12	00		39	31	32	76		
	NW	SE	15	19	3	10			98	28	81	90	382	20
Merril Horney	Pt NE NE	NE	22	19	3	1	00		13	10	10	92	10	92
	Pt N NW	NW	23	19	3	328	00						12	29
						328	00						960	96

HENRY PLEW DITCH

NAMES	DESCRIPTIONS OF LANDS	Section	Township	Range	Acres Assessed		Acres Benefited		Amount Of Benefits		Amount of Assessment		Total Assessment	
					A	Hun	A	Hun	\$	Cts.	\$	Cts.	\$	Cts.
Cove Horney	Pt SE NE	15	19	3	17	00			55	69	46	47	46	47
Merrill Hensy	Pt N NW	23	19	3	4	50			21	75	20	29		
Wallie Horney	Pt N NW	14	19	3	10	00			32	76	27	30	27	30
Edgar S. Haworth	Pt E $\frac{1}{2}$ E $\frac{1}{2}$	SE	15	19	3	32	00			104	77	87	31	
<i>Edgar S. Haworth</i>	Pt W $\frac{1}{2}$	SW	14	19	3	57	00			186	73	155	61	242 92
David E. Moore	Pt NW	SW	14	19	3	6	50			21	30	17	75	17 75
Hamilton Co. Highways										48	00	40	00	40 00
Lowell Jessup	Pt E NE	NW	15	19	3	10	00			29	76	27	30	27 30
S. E. Moore	Pt NE	NE	15	19	3	25	00			81	90	68	25	68 25
Chas. L. Moore	Pt NW	NW	14	19	3	27	00			88	45	73	71	73 71
Gurney Clark	Pt NE SE	NE	15	19	3	4	00			13	10	10	92	
	Pt W. SW	NW	14	19	3	38	60			126	45	105	38	
	SE	NW	14	19	3	40	00			131	04	109	20	
	Pt W. NE	SW	14	19	3	35	00			114	66	95	55	321 05
						117	60							
Woodson Clampitt	Pt NE NW	NW	23	19	3	1	00			3	27	2	73	2 73
Hurley J. Crist	Pt SE NW	SW	14	19	3	2	50			8	19	6	83	6 83
						295	60							

HENRY PLEW DITCH

NAMES	DESCRIPTIONS OF LANDS	Section	Township	Range	Acres Assessed		Acres Benefited		Amount Of Benefits		Amount of Assessment		Total Assessment	
					A	Hun	A	Hun	\$	Cts.	\$	Cts.	\$	Cts.
Pliney Roberts		14	19	3		25 50			2	46	2	05	2	05
Hamilton County														
Farm Bureau		14	19	3		83			2	72	2	27	2	27
Monon R.									30	00	25	00	25	00
<i>Sherrill</i>														
	Acreage Pages 6 & 7					311.66			Pages 6 & 7				\$ 915	86
	" Page 5					320.00								
	TOTAL ACREAGE					639.66			Page 5				960	96
									TOTAL ASSESSMENT				\$ 1,076	82
						308	50							
						295	60							
						158								
						605	68							

The estimate has been made and cost divided equally among the different lands and County Highways of Hamilton County, affected. The assessment sheet attached, attorney fees, court cost, incidentals, viewers, engineers, helpers, mileage, stakes and superintendent of construction.

R. D. Horney or his authorized assistant will have full charge of the work and no work shall be changed or deviated from without his approval.

STATE OF INDIANA)
(SS:
HAMILTON COUNTY)

I, the undersigned engineer to whom was referred the above entitled petition for construction, after being duly appointed say that I have personally examined the whole line of proposed ditch. That none of the lands assessed herein will be damaged. That the assessments herein made are correct, just and equitable to all concerned herein as interested, that no other lands will be benefited or injured by said proposed drain and that the above and foregoing report is true in substance and in fact as I verily believe.

R. D. Horney
R. D. Horney, Surveyor of Hamilton
County, Indiana

Approved _____

Subscribed and sworn to before me this _____ day of _____, 1953.

Conrad Gunn

Ralph Artman

Viewers

W. E. Miller
Clerk of Hamilton Circuit Court
Notary Public

My Com. Expires 2-26-1957
(Authority) Section 9, page 1174-1175
Acts of Ind. General Assembly 1933.

Do not file out

FILED

NOV 30 1953

Clarence DeTany
Clerk Hamilton Circuit Court

*Date set for hearing
Dec 30 - 1953*

A m e n d e d R e p o r t

IN THE MATTER OF THE
PETITION FOR THE
REPAIR OF THE HENRY
PIEW, et al, DRAIN

NO. A9321

✱

*Date to sell April 16 -
1:30 PM - 1954*

*No one appeared.
Dec 30 - 1953*

Dec 30 / 1953

STATE OF INDIANA)
) SS:
HAMILTON COUNTY)

IN THE HAMILTON CIRCUIT COURT
OCTOBER TERM - 1953

IN THE MATTER OF THE
PETITION FOR THE
REPAIR OF THE HENRY
PLEW, et al, DRAIN

NO. A9321

The report of the viewers was favorable and was filed.

Report of R. D. Horney, County Surveyor, who was appointed to supervise the construction of above drain, would respectfully report that he has made a survey of the above drain and did proceed and definitely determine the best and cheapest method of drainage, the terminal and route, location, character of the proposed work, and fix the same by metes and bounds, courses and distances and descriptions, including grades and bench marks including all necessary axes, estimated the cost thereof, divided the drain or ditch into sections of not more than one hundred feet in length, and computed and set out the number of cubic yards of excavation in each section, assessed the benefits of damages as the case may be, to each separate tract of land in the water shed to be affected thereby and to easements held by railways or other public or private corporations, or towns, including any land rights, easements, or water power, injuriously or beneficially affected, and do make report to the court under oath.

LOCATION In Washington Township approximately one-half mile north of Horton and 40 rods west at Monon R. R. Tracks - Begin at a point 47 rods east of the northwest corner of the west half of Northeast Quarter, Section 16, Township 19 North, Range 3 East, thence in a easterly and southeasterly course terminating in open drain approximately 400 feet south and 75.0 feet East of the Northwest corner of Southeast Quarter Section 11, Township 19 North, Range 3 East.

REQUIREMENTS From Station 45 + 62 clean out mud, slush, boulders, shrubbery and debris to Station 55 + 0 out of bottom and slopes of ditch.

All shrubs on slopes and 5.0 feet from break of bank to be cut off flush with ground. In bottom they must be pulled out. All dirt to be deposited not nearer than 5.0 feet from break of slope, and shall be leveled so can be cultivated over.

Near the Southwest corner of ditch and East R/W of Monon R. R. a clump of willows are to be pulled and piled and burned.

All shrubs and clearing to be piled and burned.

From Station 55 + 0. The viewers have examined the ground and recommend that the ditch be extended in a easterly and southeasterly direction following along and near the old channel of branch to Station 70 + 50 by a new channel terminating approximately 400 feet South and 75.0 feet East of the Northwest corner of Southeast Quarter, Section 14, Township 19 North, Range 3 East in branch.

The ditch to be slope $1\frac{1}{2}$ to 1 - 3' - 0 bottom.

The dirt in new cuts to be deposited in old channel or near so can be leveled in old channel.

All shrubs and clearing to be piled and burned and not covered with dirt unless authorized by the engineer.

The contractor shall move all fences and replace same, but not furnish any new material.

Clean out from under County Highway Bridge and other culverts and pipe on ditch.

The assessments will be due and payable when work is started. The assessments are on an acreage basis.

The contractor not to receive more than 70% of work completed as work progresses. The contractor to receive payment only when assessments are paid in. The work to be completed in 60 days from time contract is awarded unless authorized otherwise by the Engineer.

All work to be done in a neat and workmanlike manner and expedited as rapidly as practical after work is started.

Work to be done by drag line machine.

The work to be advertised and awarded to lowest and best bidder. The Engineer reserves the right to accept or reject any or all bids.

The work to be bid in one lump sum for complete job.

The contractor to furnish bond for completion of work and carry compensation insurance and security bond protecting the engineer and property owner from any and all damages. The contractor to meet all requirements of state pertaining to Questionnaire and Financial Statement.

The ditch 3 ft. bottom $1\frac{1}{2}$ to 1 slope.

Average cut for new ditch 5.0' deep.

RECAPITULATION

Clean old ditch. Construct new ditch.
Clearing, leveling, taking care of fences -
2468 lin. ft.

\$1,319.60

1200

Attorney	\$275.00
Rec. & Release	10.00
Legal printing	15.00
Supervisor	100.00
Court Costs	11.50
Contingency	<u>25.00</u>

436.50

Viewers:

Conrad Gunn, h da. @	\$20.00
Ralph Artman, h " @	20.00
R. D. Horney, Engineer & helper	<u>80.00</u>

120.00

April 16 - 1954
Awarded to Corrie Brown.
1200

\$1,906.10

Raised

1750

ALSIDED REPORT of HENRY PIET DRAH

Calif

NAMES	DESCRIPTIONS OF LANDS	Section	Township	Range	Acres Assessed		Acres Benefited		Amount Of Benefits		Amount of Assessment		Total Assessment		
					A	Hun	A	Hun	\$	Cts.	\$	Cts.	\$	Cts.	
John Clappitt <i>Sheldon RR</i>	Pt SE	SW	10	19	3	12	00	12	00	39	31	33 01 35 00	33 01 35 00		
Oris Claire Wiles <i>Sheldon RR</i>	Pt SW	SE	10	19	3	18	00	18	00	50	97	49 51 53 00	49 51 53 00		
	Pt NE	NE	15	19	3	12	00	12	00	39	31	33 01	35 00	82 51	89 70
Floyd Moore <i>Sheldon RR</i>	Ctr Pt 12	SE	10	19	3	15	00	15	00	19	11	41 26 41 05	41 26 41 05	41 26	41 05
Ghas. Moore	Pt SE	SE	10	19	3	22	00	22	00	72	07	60 52 65 70	60 52 65 70	60 52	65 70
Wallis Horney	Pt NW	SW	11	19	3	10	00	10	00	32	89	27 51 29 00	27 51 29 00		
	S NE	NE	11	19	3	10	00	10	00	32	89	27 51 29 00	27 51 29 00		
	S SW	SW	11	19	3	10	00	10	00	32	89	27 51 29 00	27 51 29 00	82 53	89 70
Lankis Moore <i>Sheldon RR</i>	Pt SE NW	NW	11	19	3	13	00	13	00	42	59	35 76 38 07	35 76 38 07	35 76	38 07
Edmund Roberts <i>Sheldon RR</i>	S SE	NW	15	19	3	20	00	20	00	65	52	55 02 59 00	55 02 59 00	55 02	59 00
Z. A. Ross <i>Sheldon RR</i>	Pt E NE	SW	15	19	3	5	00	5	00	16	15	13 75 14 95	13 75 14 95	13 75	14 95
Frank Wheatley <i>Woods RR</i>	Pt NW 12	SE	15	19	3	47	00	47	00	151	50	129 29 140 53	129 29 140 53	129 29	140 53
Audra Waincott	NW	NE	15	19	3	60	00	60	00	262	08	220 06 230 20	220 06 230 20		
	Pt SE	NE	15	19	3	18	00	18	00	50	97	49 51 53 00	49 51 53 00		
	Pt NW SE	NW	15	19	3	12	00	12	00	39	31	33 01 35 00	33 01 35 00		
	NW	SE	15	19	3	10	00	10	00	32	89	27 51 29 00	27 51 29 00	33 00	35 00
Merril Horney <i>Sheldon RR</i>	Pt N NW	NW	09	19	3	11	50	11	50	11	79	15 37 16 00	15 37 16 00	15 37	16 00

AMENDED REPORT of HENRY FLEW DRAIN

NAMES	DESCRIPTIONS OF LANDS	Section	Township	Range	Acres Assessed		Acres Benefited		Amount Of Benefits		Amount of Assessment		Total Assessment	
					A	Hun	A	Hun	\$	Cts.	\$	Cts.	\$	Cts.
Cove Hornsey <i>Sh...</i>	Pt SE HE	15	19	3	17	00	17	00	55	69	46 76 50 83	46 76 50 83		
Edgar S. Harworth <i>9th Biting Blvd., Wichita, Kans.</i>	Pt E & E SW	15	19	3	32	00	32	00	104	77	88 03 95 68	244 83 266 31		
David E. Moore <i>Sh...</i>	Pt NW SW	14	19	3	6	50	6	50	21	30	17 88 19 13	17 88 19 13		
Hamilton Co. Highways <i>No. 6...</i>									48	00	36 80 40 00	36 80 40 00		
Lowell Jessup <i>Sh...</i>	Pt E NE NW	15	19	3	10	00	10	00	32	89	27 51 29 98	27 51 29 98		
E. Moore <i>Sh...</i>	Pt NE NE	15	19	3	25	00	25	00	81	90	68 77 71 75	68 77 71 75		
Chas. L. Moore <i>Sh...</i>	Pt NW NW	14	19	3	27	00	27	00	88	15	74 27 80 73	74 27 80 73		
Ruby Clark <i>Sh...</i>	Pt NE SE NE NW SW NE	15 14 14	19 19 19	3 3 3	4 38 40	00 60 00	4 38 40	00 60 00	13 126 131	10 15 04	11 00 11 78 106 18 125 11 110 03 119 60			
	Pt W NE SW	14	19	3	35	00	35	00	114	66	46 28 49 65	3 23 49 33 62		
Woodson Clampitt <i>Sh...</i>	Pt NE NW NW	23	19	3	1	00	1	00	3	27	2 75 2 99	2 75 2 99		
Husley J. Crist <i>Sh...</i>	Pt SE NW SW	14	19	3	2	50	2	50	8	19	6 88 7 18	6 88 7 18		
														243 94
														295 60

The estimate has been made and cost divided equally among the different lands and County Highways of Hamilton County, affected. The assessment sheet attached, attorney fees, court cost, incidentals, viewers, engineers, helpers, mileage, stakes and superintendent of construction

R. D. Horney or his authorized assistant will have full charge of the work and no work shall be changed or deviated from without his approval.

STATE OF INDIANA }
HAMILTON COUNTY } SS:

I, the undersigned engineer to whom was referred the above entitled petition for construction, after being duly appointed say that I have personally examined the whole line of proposed ditch. That none of the lands assessed herein will be damaged. That the assessments herein made are correct, just and equitable to all concerned herein as interested, that no other lands will be benefited or injured by said proposed drain and that the above and foregoing report is true in substance and in fact as I verily believe.

R D Horney
R. D. Horney, Surveyor of Hamilton
County, Indiana

Approved _____

Subscribed and sworn to before me this 28 day of Nov, 1953.

Ralph Artman
Donald Gunn

Viewers

Fred Miller
Notary Public

My Comm. Expires 2-26-55

(Authority) Section 9, page 1174-1175
Acts of Ind. General Assembly 1933.

IN THE MATTER OF

Henry Plew Ditch &
Report of viewers approved
and viewers ordered to
make final report on
June 16th 1900 approved
this 6 day of June 1900

Report of Ditch Viewers.
COMMISSIONERS' COURT.

Filed May 4 1900

Calvin Sturdevant

Auditor.

Wm. B. Burford, Printer, Indianapolis. 500-2-25-99.

ELLB 12-409-410-411

Viewers' Report of *Henry Pless*

Ditch.

To the Honorable Board of Commissioners of *Hamilton* County, Indiana:

We, the undersigned, appointed by this Court, at its *Regular April* Term, 1900, to view a drain described in the certified copy of a petition and order of Court for a *Public Drain*, by *Henry Pless* and others, handed us by the Auditor, would represent that according to said order we, on the day named therein, to wit: The *17th* day of *April*, 1900, in company with *J. A. Mitchell*, a civil engineer, made an accurate survey of the line of said proposed *Drain*, from its source to its outlet. A plat of said *Ditch* is filed herewith, including the survey by the engineer, marked "Exhibit B." We caused stakes to be set along said line, each one hundred feet, numbering down stream, as shown by plat. We also made a computation of the total number of cubic yards of earth to be removed from said drain, and estimated the total cost for the construction of the work at *\$997.24* Dollars.

We also apportioned and set apart to each parcel of land a share of said work in proportion to the benefits received, all of which will fully appear by a tabular statement in this report. We have also set out, by a statement below, the names of the owners of lands benefited, with a description of each tract of land, and the amount assessed against each tract. The depth of cut, the width at bottom, and width at top along said drain, is also shown in a tabular statement in this report. After a full and careful view and examination, we are of the opinion that the drain, as located by the survey, will be of *public utility*, and that *the cost* of the construction of the same will be less than the benefits to be derived therefrom; and that the proposed drainage can best be accomplished by a tile drain from Stake 0 to Stake 45+62 feet, and from Stake 45+62 feet to Stake 55 to be an open drain. From Stake 0 to Stake 15 the ditch shall consist of one row of 12 inch tile, and from Stake 15 to Stake 26 shall consist of one row of 16 inch tile; from Stake 26 to Stake 45+46 feet shall consist of one row of 18 inch tile, and from 45+46 to 45+62 shall be 20 inch saltglazed sewer tile; and from 45+62 to Stake 55 shall be an open ditch 18 inches wide in bottom, side slopes 45°.

The following statement shows who are benefited, the lands thereof and assessments thereon, location, length of each share, amount of assessments, amount of benefits, ~~amount of dirt to be removed from each share~~, price thereof per cubic yard, and total cost of each share:

NAMES OF OWNERS.	DESCRIPTION OF LANDS.	Section.	Township.	Range.	Acres Assessed.	H'dths Assessed.	Acres Benefited.	H'dths Benefited.	Amount of Benefits.	Amount of Assessments.	From Station.	To Station.	Feet Long.	Cubic Yards to be Removed	Price per Cubic Yard.	Cost of Construction of Share.
27 Henry Pless ✓	NW	NE	15	19	3	40			128	280.00					150	230.85
"	SW	NE	15	19	3	40			92						"	"
"	Pr SE	NE	15	19	3	18.75			60						"	"
23 Jory Sorney ✓	Pr SE	NE	15	19	3	19			60.80	68.80					"	56.75
"	" NW	SW	14	19	3	16			8						"	"
"	" NE	SW	14	19	3										"	"
22 Tillie Keys	7a out SW corner SW	SW	14	19	3	7			9.60	9.60					"	7.90
21 Moses Clark	5a out NW " SW	NW	14	19	3	5			8.00	8.00					"	6.60
20 Anne Moore.	Pr NW	NW	14	19	3	25			40	40					"	32.98
19 John W. Moore.	3a out NW corner NW	NW	14	19	3	3			4.80	4.80					"	3.95
18 Simon Fesmire.	7a out SW corner SW	SW	11	19	3	7			8.00	8.00					"	6.60
17 Marion Moore ✓	SE.	SE	10	19	3	37			59.20	59.20					"	48.81
16 Susan Blanton ✓	Pr SW	SE	10	19	3	6			8.00	8.00					"	6.60
15 Mary Stanley.	Pr SW.	SE	10	19	3	11			26.40	26.40					"	21.76
14 Anne Stanley	Pr NE	NE	10	19	3	12.50			40.00	40.00					"	32.98
13 O. W. Baskett.	Pr SE	SW	10	19	3	12			24.00	24.00					"	19.78
12 O. D. Thistlethwaite ✓	Pr NE	NE	10	19	3	26			56.00	56.00					"	46.17
11 John Orbaugh	Pr SE NE	NW	15	19	3	4			8.00	32.00					"	26.38
"	Pr SE	NW	15	19	3	12			24.00						"	"

TABULAR STATEMENT OF ASSESSMENTS, BENEFITS, ETC.

TABULAR STATEMENT OF STATIONS, WIDTH, DEPTH, LENGTH, ETC.

NAMES OF OWNERS.	DESCRIPTION OF LANDS.	Section.	Township.	Range.	Acres Assessed.	Hitherto Assessed.	Acres Benefited.	Hitherto Benefited.	Amount of Benefits.	Amount of Assessments.	From Station.	To Station.	Feet Long.	Cubic Yards to be Removed.	Price per Cubic Yard.	Cost of Construction of Share.	WIDTH AT TOP.		DEPTH OF CUT.		WIDTH AT BOTTOM.		WIDTH OF CLEARING OR TIMBER.
																	Feet.	Inches.	Feet.	Tenths.	Feet.	Inches.	
F. B. Robbins.	N. 1/2	15	19	3	10				20.00	20.00					20¢	16.49							
Nathan Kiste.	S. 1/2 S.E.	15	19	3	20				32.00	32.00					"	26.38							
Albert Roberts.	N. 1/2	15	19	3	6				9.60	9.60					"	7.90							
Charles Roberts.	N. 1/2	15	19	3	18				28.80	28.80					"	23.75							
J. H. Roberts.	N. 1/2 E. 1/2	15	19	3	35				48.00	48.00					"	39.57							
Mary E. Haworth	E. 1/2 E. 1/2	15	19	3	40				80.00	80.00					"	65.96							
J. J. Roberts.	SW	14	19	3	40				8.00	32.00					"	26.38							
"	N. 1/2	14	19	3	13				24.00						"								
Adams Township.	Highway N. 1/2 Cent	10	19	3					8.00	40.00					"	32.78							
"	" E. 1/2 Cent	15	19	3					32.00						"								
Washington Township.	Highway E. 1/2 Cent	15	19	3					20	48.00					"	39.55							
"	" N. 1/2 Cent	15	19	3					28						"								
to J. and L. R. R. (Monon, R. R.)	right of way through	10	19	3					48.00	48.00					"	39.55							
"	" " " " "	10	19	3											"								

Location.
 The drain known as the Henry Plow Ditch is located as follows: Beginning at a point 47 rods east and 16 ft north of the northwest corner of the west half of the SE 1/4 of Section 15 Township 19 north Range 3 east and running thence south from stake 0 to Stake 8+15 = 815 feet thence south 44° east from 8+15 to 15+17 = 702 feet, thence north 89° east from Stake 15+17 to Stake 16+83 = 166 feet; thence south 30 1/2° E from Stake 16+83 to 24+25 = 742 feet, thence south 51 1/2° East from Stake 24+25 to 26+25 = 200 feet, thence south 19 1/2° East from Stake 26+25 to 29+33 = 308 feet, thence south 30° east from Stake 29+33 to 32+65 = 332 feet thence south 16 3/4° east from Stake 32+65 to 36+80 = 415 feet, thence south 42° east from Stake 36+80 to 38+85 = 205 feet, thence south 84° east from Stake 38+85 to 40+42 = 157 feet, thence 84 1/2° east from 40+42 to 45+80 = 538 feet, thence south 83 1/2° east from 45+80 to 53 = 720 feet, thence east from Stake 53 to 53 = 200 feet

Requirements
 All work done must be accepted by County Surveyor; and all tile used must be of the best quality. The tile to be laid in ditch and inspected and accepted before being covered. The covering shall be so as to admit of cultivation over line of ditch and shall be to the satisfaction of County Surveyor. The stone wall shall be 16 ft x 6 ft x 2 ft and to be made from field rocks or riberheads laid up in mortar made from 3 parts sand to one part portland cement of Standard Brand; tile to be embedded in wall at proper grade and thoroughly slushed. Base of wall to be 16 inches below grade line of tile.

GENERAL SPECIFICATIONS AND SUGGESTIONS.

The length of the ditch as located is 5500 feet
 The fall of the established grade is 15/100 feet, from Station 0 to Station 46, is 6 90/100 feet.
 " " " " " " 37/100 " " " 46 " " 55 " 3 33/100 "

The total fall is 10 55/100 feet to the 5500 feet

As the viewers further report that we do not believe it practicable to allow said ditch for construction for the reason that we believe the work can be done better and at a great deal less cost than to allow it so we recommend that said ditch be sold by the Auditor as provided by law in such cases

Jesse G. Co.,
 Charles Wasson
 John J. Gray

Subscribed and sworn to before me, this 4th day of May 1900
 Calvin Studevant Auditor Hamilton County.